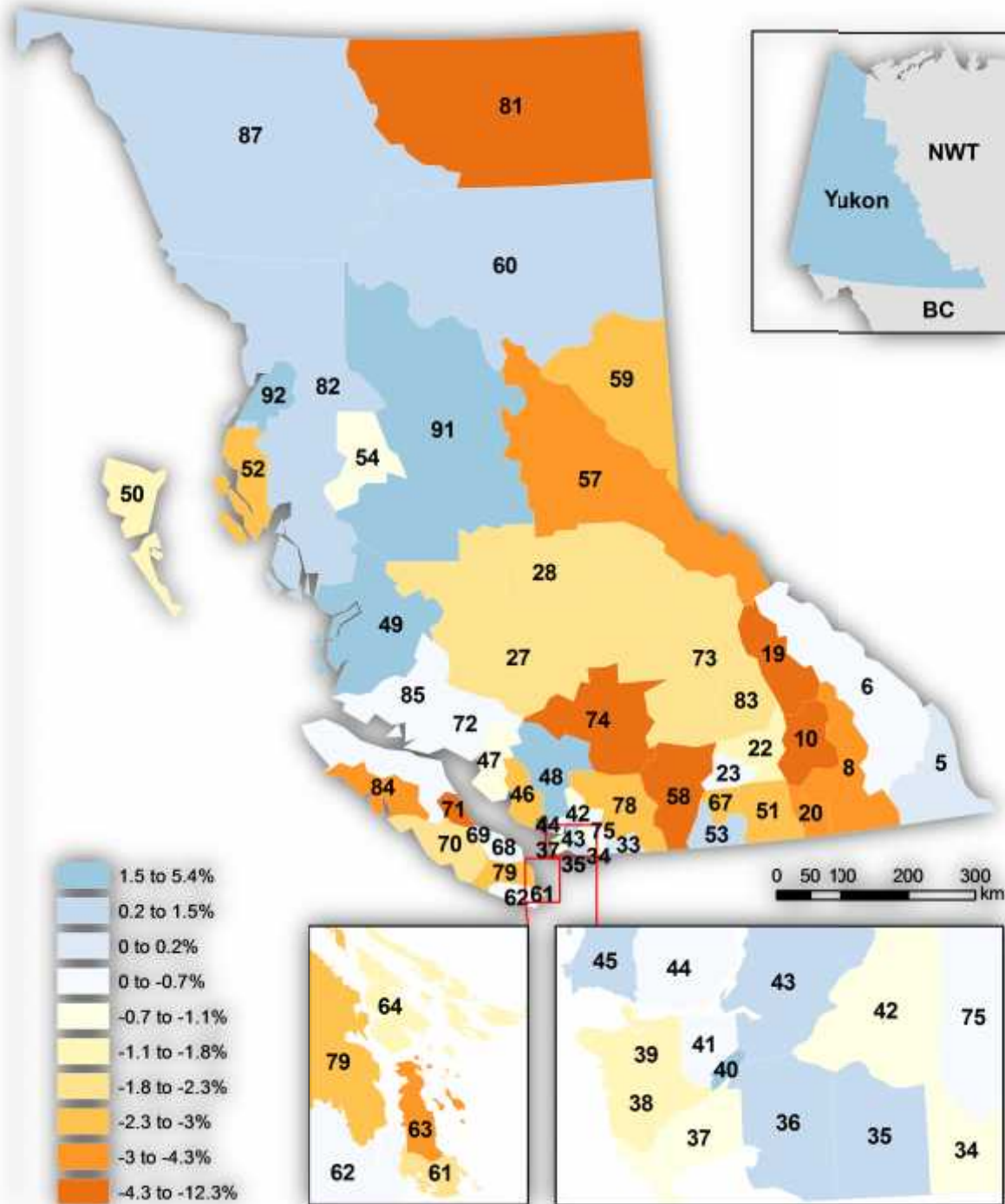
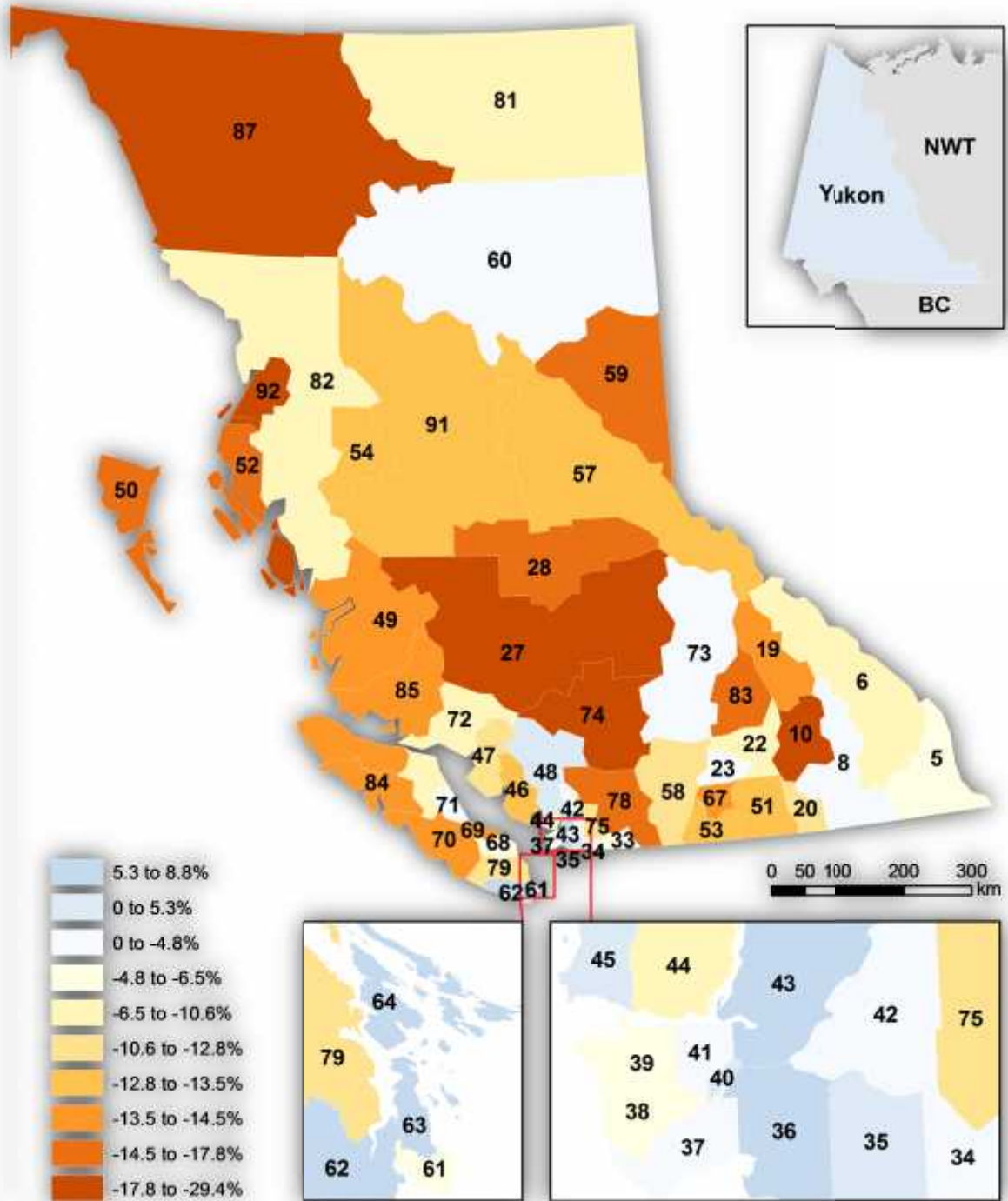


Figure 1. Percentage Change in Overall District Enrolment (2012/13 - 2013/14, 2 years). Labels indicate SD numbers. See Appendix C for SD names.



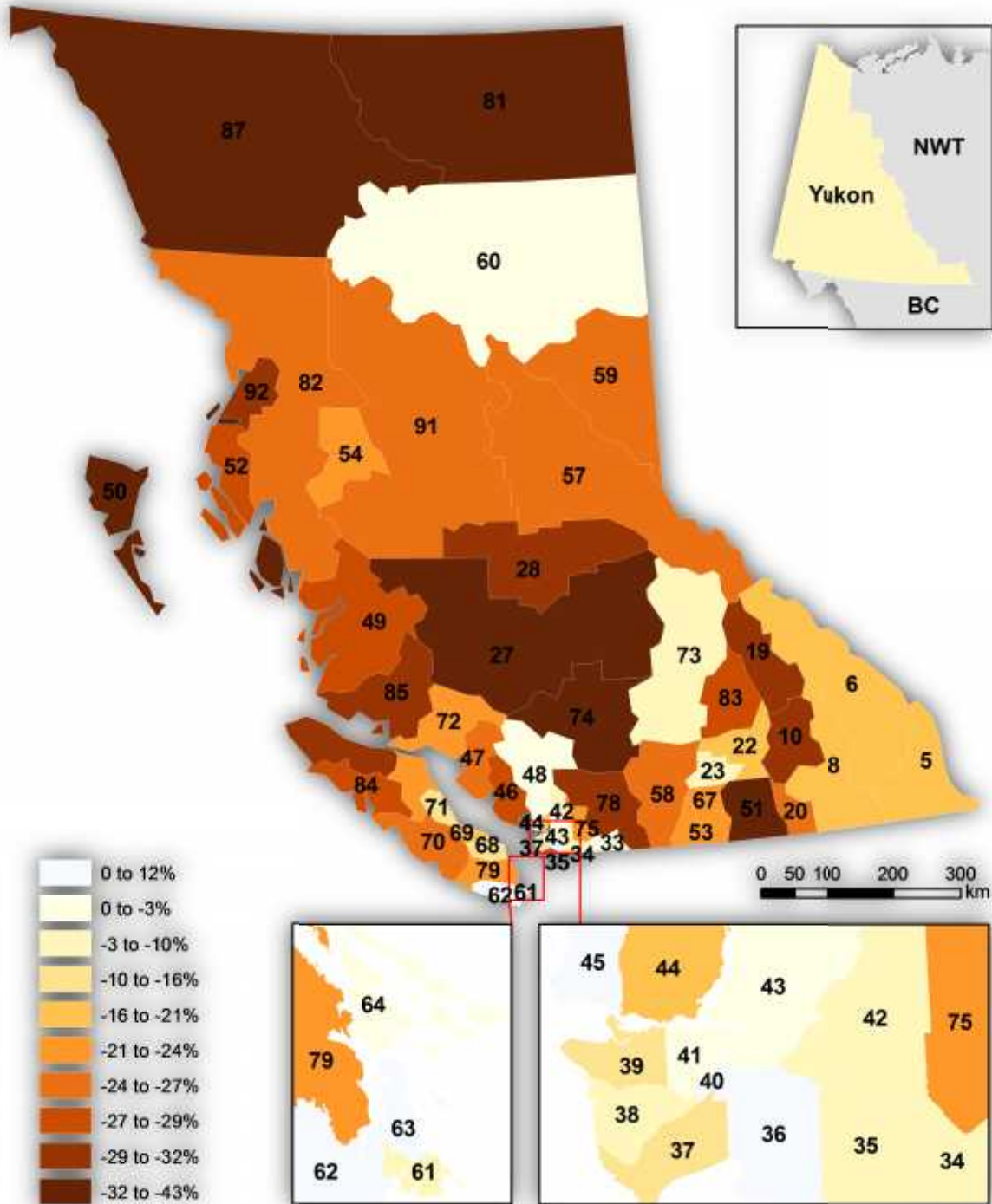
Sources: BC Ministry of Edu., Yukon Dept. of Edu. Projection: NAD 1983 BC Environment Albers.

Figure 2. Percentage Change in Overall District Enrolment (2008/09 - 2013/14, 6 years). Labels indicate SD numbers. See Appendix C for SD names.



Sources: BC Ministry of Edu., Yukon Dept. of Edu. Projection: NAD 1983 BC Environment Albers.

Figure 3. Percentage Change in Overall District Enrolment (2003/04 - 2013/14, 11 years). Labels indicate SD numbers. See Appendix C for SD names.



Sources: BC Ministry of Edu., Yukon Dept. of Edu. Projection: NAD 1983 BC Environment Albers.

Appendix C. School Districts by Number

SD #	SD Name
5	Southeast Kootenay
6	Rocky Mountain
8	Kootenay Lake
10	Arrow Lakes
19	Revelstoke
20	Kootenay-Columbia
22	Vernon
23	Central Okanagan
27	Cariboo-Chilcotin
28	Quesnel
33	Chilliwack
34	Abbotsford
35	Langley
36	Surrey
37	Delta
38	Richmond
39	Vancouver
40	New Westminster
41	Burnaby
42	Maple Ridge-Pitt Meadows
43	Coquitlam
44	North Vancouver
45	West Vancouver
46	Sunshine Coast
47	Powell River
48	Sea to Sky
49	Central Coast
50	Haida Gwaii
51	Boundary
52	Prince Rupert
53	Okanagan Similkameen

SD #	SD Name
54	Bulkley Valley
57	Prince George
58	Nicola-Similkameen
59	Peace River South
60	Peace River North
61	Greater Victoria
62	Sooke
63	Saanich
64	Gulf Islands
67	Okanagan Skaha
68	Nanaimo-Ladysmith
69	Qualicum
70	Alberni
71	Comox Valley
72	Campbell River
73	Kamloops/Thompson
74	Gold Trail
75	Mission
78	Fraser-Cascade
79	Cowichan Valley
81	Fort Nelson
82	Coast Mountains
83	North Okanagan-Shuswap
84	Vancouver Island West
85	Vancouver Island North
87	Stikine
91	Nechako Lake
92	Nisga'a
93	Conseil scolaire francophone